

13189

13189

NOAA FORM 76-35

U.S. DEPARTMENT OF COMMERCE
NATIONAL OCEANIC AND ATMOSPHERIC ADMINISTRATION
NATIONAL OCEAN SURVEY

DESCRIPTIVE REPORT

Type of Survey Shoreline
Job No. PH-6306 Map No. T-13189
Classification No. Edition No.
Field Edited

LOCALITY

State Alaska
General Locality Hoonah Sound & Peril Strait
Locality Elovoi Island

1967 TO 1969

Alfred C. Holmes, Director, AMC

REGISTRY IN ARCHIVES

DATE

DESCRIPTIVE REPORT - DATA RECORD

T 43189

PROJECT NO. (II):

PH-6306

FIELD OFFICE (III):

None

CHIEF OF PARTY

PHOTOGRAMMETRIC OFFICE (III):

Atlantic Marine Center, Norfolk, VA

OFFICER-IN-CHARGE

Alfred C. Holmes, Director, AMC

INSTRUCTIONS DATED (II) (III):

OFFICE - Sept. 17, 1968

METHOD OF COMPILATION (III):

Graphic

MANUSCRIPT SCALE (III):

1:10,000

STEREOSCOPIC PLOTTING INSTRUMENT SCALE (III):

1:15,000

DATE RECEIVED IN WASHINGTON OFFICE (IV):

DATE REPORTED TO NAUTICAL CHART BRANCH (IV):

APPLIED TO CHART NO.

DATE:

DATE REGISTERED (IV):

MAR. 3, 1975

GEOGRAPHIC DATUM (III):

N.A. 1927

VERTICAL DATUM (III):

HIGH WATER
MEAN SEA LEVEL EXCEPT AS FOLLOWS:

Elevations shown as (25) refer to mean high water

Elevations shown as (5) refer to sounding datum

i.e., mean low water or mean lower low water

REFERENCE STATION (III):

Elovai, 1952

LAT.:

57° 33' 55.145"

LONG.:

135° 27' 59.643"

☒ ADJUSTED☐ UNADJUSTED

PLANE COORDINATES (IV):

y = 2,098,406.11 Ft.

x = 2,332,290.62 Ft.

STATE

Alaska

ZONE

1

NUMERALS INDICATE WHETHER THE ITEM IS TO BE ENTERED BY (II) FIELD PARTY, (III) PHOTOGRAMMETRIC OFFICE,
OR (IV) WASHINGTON OFFICE.

WHEN ENTERING NAMES OF PERSONNEL ON THIS RECORD GIVE THE SURNAME AND INITIALS, NOT INITIALS ONLY.

DESCRIPTIVE REPORT - DATA RECORD

T-13189

FIELD INSPECTION BY (II): None		DATE:
MEAN HIGH WATER LOCATION (III) (STATE DATE AND METHOD OF LOCATION): Air Photo Compilation - June 8, 1967		
PROJECTION AND GRIDS RULED BY (IV): A. Bethea		DATE Sept. 20, 1968
PROJECTION AND GRIDS CHECKED BY (IV): L. F. Van Scoy		DATE Sept. 24, 1968
CONTROL PLOTTED BY (III): R. White		DATE Oct. 21, 1968
CONTROL CHECKED BY (III): Drilled Points: - A. Shands		DATE Oct. 21, 1968
RADIAL PLOT OR STEREOSCOPIC CONTROL EXTENSION BY (III): I. I. Saperstein		DATE Oct. 1968
STEREOSCOPIC INSTRUMENT COMPILATION (III): None	PLANIMETRY By: F. Margiotta Reviewed By: C.H. Bishop	DATE 12/10/68 12/10/68
	CONTOURS	DATE
MANUSCRIPT DELINEATED BY (III): F. P. Margiotta		DATE Dec. 1968
SCRIBING BY (III): W. Gilbert		DATE 5/16/72
PHOTOGRAMMETRIC OFFICE REVIEW BY (III): C.H. Bishop		DATE Dec. 1968
REMARKS:		DATE Sept. 1969

DESCRIPTIVE REPORT - DATA RECORD

T-13189

CAMERA (KIND OR SOURCE) (III):

Wild RC-8 Universal "L"

PHOTOGRAPHS (III)

NUMBER	DATE	TIME	SCALE	STAGE OF TIDE
67-L-3210 thru 3212	June 8, 1967	09:42	1:30,000	0.2 ft. above MLLW
67-L-3182	June 8, 1967	09:25	1:30,000	0.6 ft. below MLLW

Predicted TIDE (III)

Diurnal

	RATIO OF RANGES	MEAN RANGE	MEAN RANGE
REFERENCE STATION: Jumeau, Alaska		13.8	16.4
SUBORDINATE STATION: Nismeni Cove, Alaska		12.5	15.0
SUBORDINATE STATION:			

WASHINGTON OFFICE REVIEW BY (IV): Bernard Kurs, AMC

DATE:
April 1973

PROOF EDIT BY (IV):

DATE:

NUMBER OF TRIANGULATION STATIONS SEARCHED FOR (II):

One

RECOVERED:

One

IDENTIFIED:

None

NUMBER OF BM(S) SEARCHED FOR (II):

None

RECOVERED:

None

IDENTIFIED

None

NUMBER OF RECOVERABLE PHOTO STATIONS ESTABLISHED (III):

None

NUMBER OF TEMPORARY PHOTO HYDRO STATIONS ESTABLISHED (III):

None

REMARKS:

T-13189

COMPILATION RECORD	COMPLETION DATE	REMARKS
Alongshore Area For Hydrography	Dec. 1968	Superseded
Field Edit Applied; Compilation July 1970 Complete		No Field Edit below Lat. 57° 34' 30" Out of project limits
		Superseded
Final Review	April 1973	

HOONAH SOUND & PERIL STRAIT
ALASKA

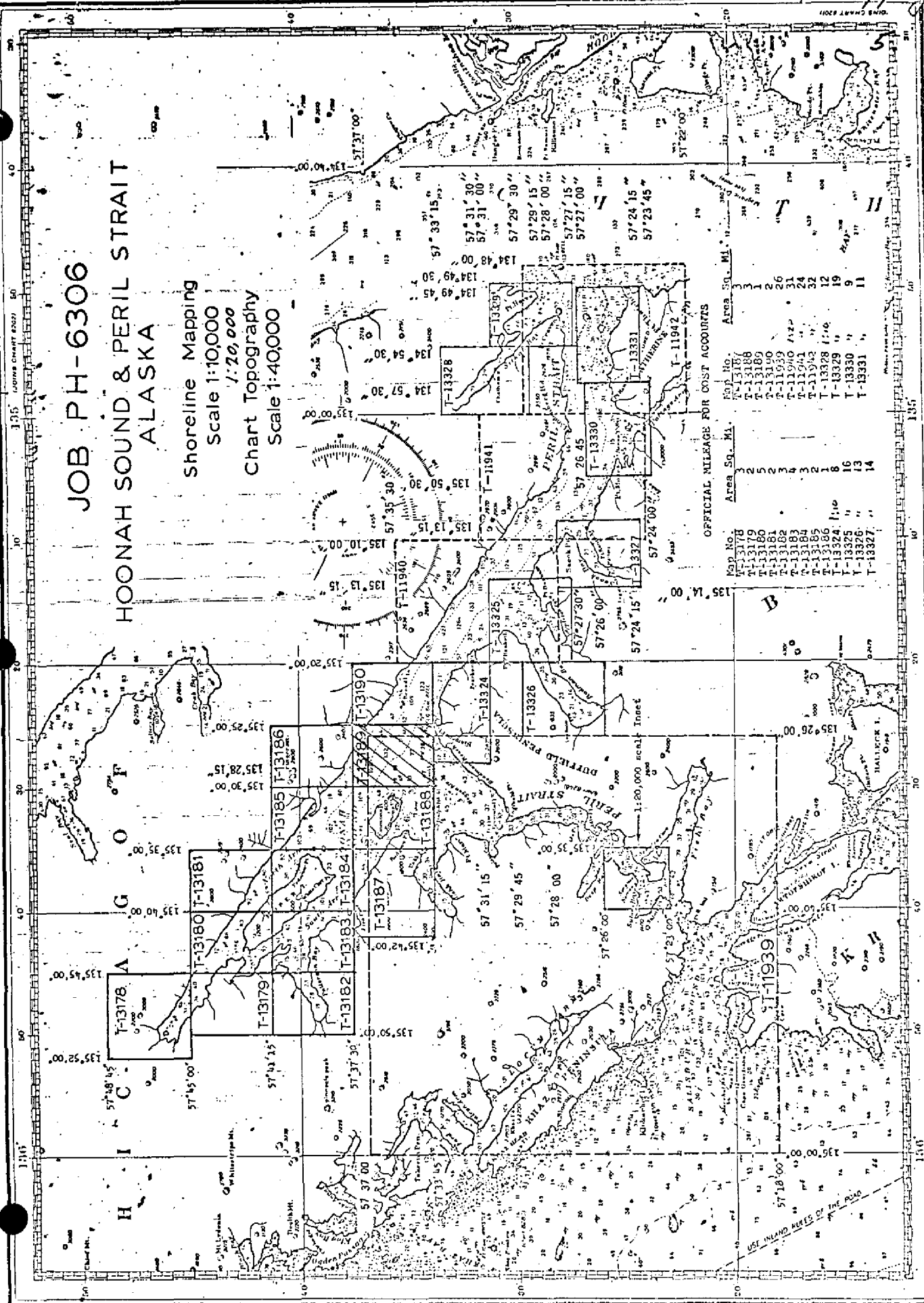
Shoreline Mapping

Scale 1:10,000

1:20,000

Chart Topography

Scale 1:40,000



SUMMARY TO ACCOMPANY

DESCRIPTIVE REPORT

T-13178 thru 13190

Shoreline surveys T-13178 thru 13190 are part of project PH-6306. The project is located in southeastern Alaska in the Hoonah Sound area adjacent to Peril Straits.

There was no field work preceding the incomplete manuscripts.

Compilation was at 1:10,000 scale mostly by B-8 plotter the remainder by graphic methods. A copy of each manuscript classified "Incomplete" along with ozalids and specially prepared photographs were furnished for the preparation of the boat sheets, location of photo hydro signals and field edit use.

Surveys T-13187 thru T-13189 lacked field edit below 57° 35' and those portions of the manuscripts were declared Class III. Field edit was in 1969. After field edit was applied the manuscripts were scribed, stuck-up and reproduced on cronaflex. Final review was at AMC during March and April, 1973. One cronaflex and negative of the final reviewed manuscripts are being forwarded for record and registry.

FIELD INSPECTION

T-13189

There was no field inspection prior to compilation.

Photogrammetric Plot Report (Part I)
Job PH-6306
Hoonah Sound and Peril Strait, Alaska

October 1968

21. Area Covered

This report covers Hoonah Sound, Alaska, the area which is covered by 1:10,000 scale T-sheets only. There are thirteen (13) 1:10,000 scale T-sheets, T-13178 thru T-13190. Sheets T-11939 thru T-11942 will be bridged at a later date.

22. Method

Six (6) strips were bridged using analytical aerotriangulation methods. Strips 1 and 2 were 1:60,000 scale panchromatic and strips 4 thru 7 were 1:30,000 scale color. Numerous tie points were located to control the various strips due to lack of horizontal control.

The attached sketch of the strips bridged shows the placement of triangulation used in the final strip adjustments. Closures to horizontal control are shown for each strip on the IBM read-outs, along with all bridge points on Alaska Zone 1 plane coordinates.

23. Adequacy of Control

All horizontal control was premarked, but sparse. Together with tie points the horizontal control is adequate to control the various strips.

It will be noted that this bridge was not run in accordance with instructions for this job. It was intended to bridge the 1:60,000 scale RC-9 "M" photography only and drop compilation points on the color photographs. However, upon examination of the "M" photography it was discovered that much of the premarked control could not be seen because of tree overhang. Some of the stations that were white-washed blended with the rock background and were not discernible.

It was therefore decided to bridge the 1:10,000 scale sheets using the color photography where the premarked stations could be seen.

24. Supplemental Data

Vertical control needed for the adjustment was taken from USGS quadrangles.

25. Photography

The definition and quality of the RC-9 "M" and RC-8 "L" color photography were good. Coverage was adequate to compile all sheets either by stereoscopic plotting instrument or graphically.

Cronapaque and matte ratio prints have been ordered from the 1:30,000 scale color photographs on black and white base.

Respectfully submitted,

I. I. Saperstein
I. I. Saperstein

Approved and forwarded,

[Signature]
Chief, Aerotriangulation Section

NOTES TO COMPILER

Photos 67-L(C)-3181, 3182, 3183 on Strip 5 could not be bridged because of water areas. However, points were dropped from Strip 1 common to points on the above photos so that several offshore islands can be compiled. Models 3181-3182-3183 can be set on the B-8 using positions for these points from Strip 1, (see photos 67-M-692, 693).

Photos 67-L(C)-3212 thru 3215, the southern extension of Strip 4 could not be bridged because of water areas. Sufficient common points between the above photos and Strip 1 were located and transferred to the ratio prints so that sheets T-13189 and T-13190 could be compiled graphically. Positions for these common points can be found on the IBM readout for Strip 1, (see photos 67-M-692 thru 694)..

COMPILATION REPORT

PH-6306

T-13189

31. DELINEATION

All details on the manuscript were compiled by graphic method. The photographs were satisfactory.

32. CONTROL

See Photogrammetric Plot Report, Part I, dated October, 1968.

33. SUPPLEMENTAL DATA

None

34. CONTOURS AND DRAINAGE

Contours were inapplicable. Drainage was delineated from office interpretation of the photographs.

35. SHORELINE AND ALONGSHORE DETAILS

The mean high water line and mean lower low water line were compiled by graphic method from office interpretation of the office photographs.

36. OFFSHORE DETAIL

None

37. LANDMARKS AND AIDS

None

38. CONTROL AND FUTURE SURVEYS

No recoverable topographic or photo hydro stations have been shown. A sufficient number of shoreline pass points have been shown as an aid for the hydrographer in establishing hydrographic signals.

39. JUNCTIONS

Junction are in agreement with T-13186 to the north. T-13188 to the west, T-13190 to the east. There is no contemporary survey to the south.

40. HORIZONTAL AND VERTICAL ACCURACY

No statement.

41. FIELD EDIT

The field edit for this sheet was well done and all items in question were answered satisfactorily.

42-45. Not applicable.

46. COMPARISON WITH EXISTING MAPS

A comparison was made with USGS Quadrangle SITKA (C-5) ALASKA, Scale 1:63,360 dated 1951.

47. COMPARISON WITH NAUTICAL CHARTS

A comparison was made with Chart 8252, Coronation Island to Lisianski Strait, scale 1:217,828, dated November 1965.

ITEMS TO BE APPLIED TO NAUTICAL CHARTS IMMEDIATELY

None

ITEMS TO BE CARRIED FORWARD

None

12

Submitted:

Frank P. Margiotta

F. P. Margiotta
Cartographic Aid
1/13/69

Approved for forwarding:

Melvin J. Umbach
Melvin J. Umbach, CDR, NOAA
Chief, Coastal Mapping Division
AMC

Approved:

Alfred C. Holmes
Alfred C. Holmes
RADM, NOAA
Director, Atlantic Marine Center

GEOGRAPHIC NAMES

FINAL NAME SHEET

PH-6306 (Hoonah Sound and Peril
Strait, Alaska)
T-13189

- Baranof Island
- Chichagof Island
- Cozian Reef
- Elovoi Island
- Hoonah Sound
- Krugloi Island
- Otstoia Island
- Peril Strait

Approved by:

AJW

A. Joseph Wraight
Chief Geographer

Prepared by:

3-22-73

Frank W. Pickett
Cartographic Technician

T-13189

49. NOTES FOR THE HYDROGRAPHER:

NONE

FORM C&GS-1002 (9-68)		U.S. DEPARTMENT OF COMMERCE ESSA COAST AND GEODETIC SURVEY	
PHOTOGRAMMETRIC OFFICE REVIEW T-13189			
1. PROJECTION AND GRIDS CHB	2. TITLE CHB	3. MANUSCRIPT NUMBERS CHB	4. MANUSCRIPT SIZE
CONTROL STATIONS			
5. HORIZONTAL CONTROL STATIONS OF THIRD-ORDER OR HIGHER ACCURACY CHB	6. RECOVERABLE HORIZONTAL STATIONS OF LESS THAN THIRD-ORDER ACCURACY (Topographic stations) X		7. PHOTO HYDRO STATIONS X
8. BENCH MARKS X	9. PLOTTING OF SEXTANT FIXES X	10. PHOTOGRAMMETRIC PLOT REPORT CHB	11. DETAIL POINTS CHB
ALONGSHORE AREAS (Nautical Chart Data)			
12. SHORELINE CHB	13. LOW-WATER LINE CHB	14. ROCKS, SHOALS, ETC. CHB	15. BRIDGES X
16. AIDS TO NAVIGATION None	17. LANDMARKS None	18. OTHER ALONGSHORE PHYSICAL FEATURES CHB	19. OTHER ALONGSHORE CULTURAL FEATURES X
PHYSICAL FEATURES			
20. WATER FEATURES CHB		21. NATURAL GROUND COVER X	22. PLANETABLE CONTOURS None
23. STEREOSCOPIC INSTRUMENT CONTOURS None	24. CONTOURS IN GENERAL None	25. SPOT ELEVATIONS None	26. OTHER PHYSICAL FEATURES X
CULTURAL FEATURES			
27. ROADS X	28. BUILDINGS X	29. RAILROADS X	30. OTHER CULTURAL FEATURES X
BOUNDARIES			
31. BOUNDARY LINES None		32. PUBLIC LAND LINES None	
MISCELLANEOUS			
33. GEOGRAPHIC NAMES CHB		34. JUNCTIONS CHB	35. LEGIBILITY OF THE MANUSCRIPT CHB
36. DISCREPANCY OVERLAY CHB	37. DESCRIPTIVE REPORT	38. FIELD INSPECTION PHOTOGRAPHS None	39. FORMS CHB
40. REVIEWER C. H. Bishop		SUPERVISOR, REVIEW SECTION OR UNIT A.C. Rauck, Jr. <i>Albert C. Rauck, Jr.</i>	
41. REMARKS (See attached sheet)			
FIELD COMPLETION ADDITIONS AND CORRECTIONS TO THE MANUSCRIPT			
42. Additions and corrections furnished by the field completion survey have been applied to the manuscript. The manuscript is now complete except as noted under item 43.			
COMPILED A.L. Shands Reviewer R.J. Pate		7/9/70 July 23, 1970 SUPERVISOR <i>Albert C. Rauck, Jr.</i>	
43. REMARKS Field Edit Applied From: Field edit ozalid T-13189			

APPROVAL SHEET

for

FIELD EDIT

Hoonah Sound

Alaska

OPR-488

Field edit of the following manuscripts was accomplished under my supervision and are approved for submission.

T-13178 through T-13189

James M. Wintermyer
for John B. Watkins, Jr.
CAPT, USESSA

FIELD EDIT REPORT

Map T-13189

Peril Strait

Elovoi Island

Field edit of map T-13189 was accomplished during September 1969. Inspection was done from a skiff and on foot in conjunction with photo-hydro signal location.

METHOD

Field photographs and a copy of the field edit ozalid were examined in the field. The mean high water line was verified by visual comparison of the shore area to field photographs and ozalid. All notes are in ~~v~~ violet pencil on the ozalid.

ADEQUACY OF COMPILATION

Compilation of the map is excellent. Field inspection of the area south of latitude $57^{\circ} 34' 30''$ N was not carried out, since this area is covered by a complete 1,5,000 scale survey H-7985 (1952), and was not within the limits of OPR-488.

RECOMMENDATIONS

It is recommended that the map be revised in accordance with applicable notes and the H-7985 survey and be accepted as an advance manuscript.

Respectfully Submitted,

Allan F. Divis
Allan F. Divis
ENS, USESSA

REVIEW REPORT T-13189

SHORELINE

April, 1973

61. GENERAL STATEMENT

See summary which is page 6 of the Descriptive Report.

There is no field edit south of 57° 35'.

62. COMPARISON WITH REGISTERED SURVEYS

There is no registered survey in this area.

63. COMPARISON WITH MAPS OF OTHER AGENCIES

A visual comparison was made with USGS Quadrangle Sitka (C-5), 1951 at 1:63,360 scale. There is general agreement.

64. COMPARISON WITH CONTEMPORARY HYDROGRAPHIC SURVEYS

A comparison was made with a copy of verified boat sheet H-9054, 1969 at 1:10,000 scale. There is general agreement except for minor variations in the MLLW line. The photogrammetric MLLW line was delineated from photos taken at .2 above MLLW (predicted) and is retained on the survey for whatever use it may be to the chart compiler. There is no contemporary hydro survey south of 57° 35'.

65. COMPARISON WITH NAUTICAL CHARTS

A visual comparison was made with Chart 8283, 1:40,000 scale dated July 17, 1971. There is general agreement.


66. ADEQUACY OF RESULTS AND FUTURE SURVEYS

This survey meets with project instructions and the National Standards of Map Accuracy.


Reviewed by:

Bernard Kurs
Bernard Kurs
Cartographer


Approved for forwarding:



Melvin J. Umbach, CDR, NOAA
Chief, Coastal Mapping Division, AMC

Approved:


Alfred C. Holmes
RADM, NOAA
Director, Atlantic Marine Center

Approved:


R. K. Anderson
Chief, Photogrammetric Branch


Charles L. Hannon
Chief, Coastal Mapping Division
877