
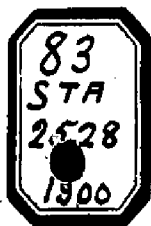


2528

00
02
10
02

Form 504	
U. S. COAST AND GEODETIC SURVEY	
DEPARTMENT OF COMMERCE	
DESCRIPTIVE REPORT	
Type of Survey	<i>Topographic</i>
Field No.	<i>2528</i>
Office No.	
LOCALITY	
State	<i>Alaska</i>
General locality	<i>N.E. Sides</i>
Locality	<i>Imurook Basin</i>
1900	
CHIEF OF PARTY	
<i>J. F. Pratt</i>	
LIBRARY & ARCHIVES	
DATE	

(Title and 1 Page x.)



U.S. COAST AND GEODETIC SURVEY,
DR. HENRY S. PRITCHETT, SUPERINTENDENT.


DESCRIPTIVE REPORT
OF THE
TOPOGRAPHIC SHEET....SCALE: 1/40000,
EMBRACING
THE
SHORE LINE AND CONTIGUOUS TOPOGRAPHY
OF THE
NORTH AND EAST SIDES
OF
IMUROOK BASIN,
ALASKA.
BY THE
PARTY UNDER THE CHARGE OF
J. F. PRATT, ASSISTANT.
SEPTEMBER, 1900.

TOPOGRAPHY BY-

J. F. PRATT, ASSISTANT;
R. L. FARIS, ASSISTANT;
R. B. DERICKSON, AID.

DESCRIPTIVE REPORT,
TOPOGRAPHY OF THE
NORTH AND EAST SHORES OF
IMUROOK BASIN.

SCALE: 1/40000.



PLANETABLE SURVEY BY-

J.F. PRATT, ASSISTANT;

R.L. FARIS, ASSISTANT;

R.B. DERICKSON, AID.

SEPTEMBER, 1900.

As there was no geographical position to start this work on, it became necessary to execute the topography by forward telemeter distances, and then after the determination of the geographical positions, transfer the topography to a projection.

The flat country on the north side is covered with low scattering bushes, with frequent ponds, "sink holes" and sloughs.

Mary's Eglo, a short distance above the head of Um-pa-ha, is the head of shoal water navigation.

There is a fringe of low bushes along the shore in the N.E. curve of this body of water.

A handwritten signature in cursive script, likely belonging to J.F. Pratt.

Assistant, U.S.C. & G. Survey,

Chief of Party.