
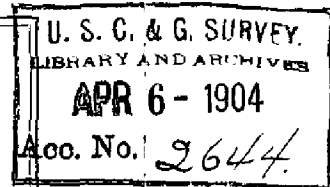


2644



Treasury Department,  
U. S. COAST AND GEODETIC SURVEY.



*O. K. Tittman*

Superintendent.

State: *Alaska*

DESCRIPTIVE REPORT.

*Topographic*

Sheet No. *2644*

LOCALITY:

*Controller Bay*

*Kangak Island and*

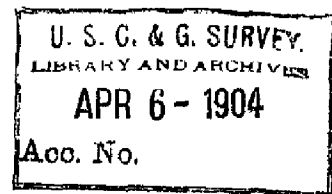
*vicinity.*

*1903.*

CHIEF OF PARTY:

*J. F. Pratt, Assistant*

2644



Department of Commerce and Labor  
U. S. Coast and Geodetic Survey  
O. H. Tittmann, Superintendent.

Controller Bay, Alaska

Incomplete Planetable Survey

Executed in

September 1903

by

H. W. Rhodes, Assistant

Scale 1/20,000

Under charge of

J. F. Pratt, Assistant

Commanding U.S.C. & G. Survey S.S. "PATTERSON"

Incomplete Planetable Sheet

Controller Bay, Alaska


Scale 1/20,000

The geographical positions of the triangulation stations plotted on this sheet are from the field computations of a triangulation brought from the Delta of the Copper River. This triangulation was executed between August 11th and September 9th, 1903.

The shore line and topography was executed by H. W. Rhodes, Assistant, between September 11th and 18th, 1903.

On September 18th telegraphic instructions were received to immediately discontinue this work.

Due to the fact that the party entrusted to my charge is instructed to take up work elsewhere for the next eighteen months, this sheet is forwarded to the Office for the Superintendent's disposition.



Assistant, U.S.C. & G. Survey,  
Chief of Party.