

4316

Form 504		C. & G. SURVEY	
DEPARTMENT OF COMMERCE		L. & A.	
U. S. COAST AND GEODETIC SURVEY		Ass. No.	
State: Alaska			
DESCRIPTIVE REPORT			
Topographic <del>Hydrographic</del>		Sheet No. <sup>A</sup> 4316	
LOCALITY			
Prince William Sound			
Evans Bay Sawmill Bay			
1927			
CHIEF OF PARTY			
R.R. Lukens			

GOVERNMENT PRINTING OFFICE

Department of Commerce

U.S. Coast and Geodetic Survey

State: S.W. Alaska

DESCRIPTIVE REPORT

Topographic Sheet No. A

Locality

Evans Bay, Prince William Sound<sup>v</sup>

1927

Chief of Party

R.R. Lukens

Descriptive Report to Accompany  
Topographic Sheet No. A of  
Evans Bay, Prince William Sound  
S. W. Alaska.

Limit and extent:- This sheet is a revision of T 2770,  
scale 1:40,000 and makes a satisfactory junction with it at  $\odot$  El;  
 $\odot$  Air;  $\odot$  Hag and  $\odot$  Big.

It covers Evans Bay, Crab Bay and the N. E. part of Elrington  
Passage.

The cannery at Port Benny is owned by the Imlach Packing Co.  
The cannery at Port Ashton is owned by the Franklin Packing  
Company.

Elrington Passage Light is shown on this sheet as  $\odot$  Ring.  
Evans Bay Light is shown as  $\odot$  Lit.

This survey was controlled by triangulation stations Evans,  
Ten, Ben, Shun and Red. Plane table triangulation and plane table  
traverse were executed in Elrington Passage. The heights shown for  
islands and islets are to the tree tops.

The survey from  $\odot$  Big to  $\odot$  Crab; from  $\odot$  Lit to  $\odot$  Bar; and from  
 $\triangle$  Ten to  $\odot$  Stub was executed by L. P. Sowles, Aid, in May, 1927, and  
the sheet was resumed and completed by A. P. Ratti in July, 1927.

Respectfully submitted,

*Approved  
R. B. Lusk*

*Augustus P. Ratti*


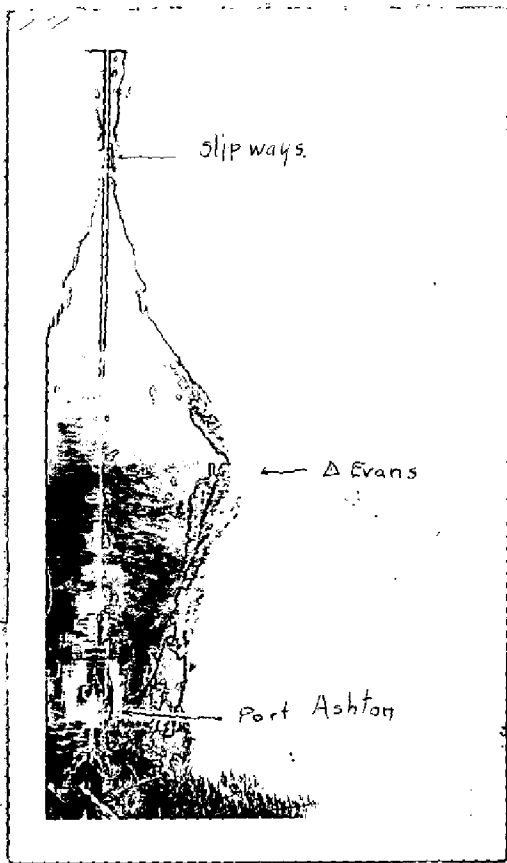
Augustus P. Ratti  
H & G Engr. C & G Survey


*For more detailed report see des. report to  
hydro. sheet.*

*Inspected and found adequate except for  
failure to give magnetic meridian.*

*E. P. Ellis, Mar. 1928*


View of Evans Bay from  $\Delta$  Evans (1790)





San Juan Dock

## Views in Evans Bay.



Looking out NE entrance toward Latouche

# Plane Table Positions

Object & Description	Lat.	D.M.	Long.	D.P.	Height	Remarks
Elrington Passage Light	60 02	1172	148 05	05.0		Ring
Evans Bay Light	60 03	141	148 02	519.0		Lit
Standard Oil Tank	60 03	547	148 03	626.0		Tank
Red Tank at San Juan	60 02	1588.9	148 04	341.0		Red Tank
Flag Staff at Port Benny	60 03	1215.1	148 01	401.0		Flagstaff on SE face of cannery building at Port Benny. Located by triangulation
Flag Staff at San Juan	60 02	1646.0	148 04	245.0		Flagstaff on N face of dock at San Juan cannery

