

~~CONFIDENTIAL~~

Mostly Graphic Control

6895

8802-2

Form 504

U. S. COAST AND GEODETIC SURVEY

DEPARTMENT OF COMMERCE

DESCRIPTIVE REPORT

Type of Survey Topographic ~~CONFIDENTIAL~~
Field No. E-42 Office No. T6895

LOCALITY

State Alaska
General locality South Side Alaska Peninsula
Locality Iliasik Islands

194942

CHIEF OF PARTY

Roland D. Horne

LIBRARY & ARCHIVES

DATE May 22, 1943

B-1670-1 (1)

~~CONFIDENTIAL~~

DEPARTMENT OF COMMERCE
U. S. COAST AND GEODETIC SURVEY

REG. NO. 16895

TOPOGRAPHIC TITLE SHEET

The Topographic Sheet should be accompanied by this form, filled in as completely as possible, when the sheet is forwarded to the Office.

Field No. B-42

REGISTER NO. **6895**

State Southwest Alaska

General locality South Side of Alaska Peninsula

Locality Iliasik Islands

Scale 1:20,000 Date of survey August, 1942

Vessel SURVEYOR

Chief of party ROLAND B. HORNE

Surveyed by GLENN W. MOORE

Inked by GLENN W. MOORE

Heights in feet above M.H.W. to ground unpublished

Contour, Approximate contour, Form line interval _____ feet

Instructions dated 3/13/38 4/8/38 2/6/40 6/29/42, 19____

Remarks: Elevations shown in () are feet above Mean High
Water.

DESCRIPTIVE REPORT

CONFIDENTIAL
76895

to accompany
Topographic Sheet E-42

Ship SURVEYOR

Roland D. Horne, Chief of Party

PURPOSE:

The purpose of this sheet was to determine the location of signals to be used for inshore hydrography. The topographer was instructed to locate the signals in as short a time as possible and not to spend any time upon the delineation of topographic details. Some shore line was drawn in and off-lying rocks located where and when this could be done without loss of time.

DESCRIPTION OF COAST:

The description given in Alaska Coast Pilot, Part II, page 284 of Iliasik Islands describes the coast line very well.

CONTROL:

Second order triangulation.

TRAVERSE:

No traverses were extended.


METHODS:

Standard topographic methods were used.


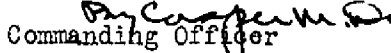
ELEVATIONS:

The elevations shown are heights in feet above M.H.W.

Respectfully submitted


Glenn W. Moore,
Jr. H. & G. Engr.

Approved and Forwarded:



Commanding Officer
U.S.C. & G.S.S. SURVEYOR
Chief of Party

Remarks.

Decisions

1		
2		
3		
4		
5		
6		
7		
8		
9		
10		
11		
12		
13		
14		
15		
16		
17		
18		
19		
20		
21		
22		
23		
24		
25		
26		
27		

GEOGRAPHIC NAMES

Survey No. T6895

CONFIDENTIAL

Name on Survey

	On Chart No.	On previous survey No.	On U. S. quadrangle Maps	From local information	On local Maps	P. O. Guide or Map	Rand McNally Atlas	U. S. Light List	
A	B	C	D	E	F	G	H	K	
Southwest Alaska									1
Alaska Peninsula									2
Iliasik Islands									3
<i>Barrow Id 2</i>									4
									5
									6
									7
									8
									9
									10
									11
									12
									13
									14
									15
									16
									17
									18
									19
									20
									21
									22
									23
									24
									25
									26
									27

MEMORANDUM

IMMEDIATE ATTENTION

SURVEY
DESCRIPTIVE REPORT
PHOTOSTAT OF

No. H -

No. T 6895

~~CONFIDENTIAL~~

received May 29, 1943
registered June 4, 1943
verified
reviewed
approved

This is forwarded in order that your attention may be directed to the matters as indicated below. Please initial in column 3 as an acknowledgement that your attention has been thus directed. The complete original records are available if desired. If you cannot give this your immediate attention, please initial, note, and forward to the next section marked, calling for the records at your convenience.

ROUTE		Initial	Attention called to
20			
22			
24			
25			
26			
30			
40			
62			
63			
82			
83			
88			
90			

RETURN TO

82	R.W.Knox
----	----------

R.W.K.